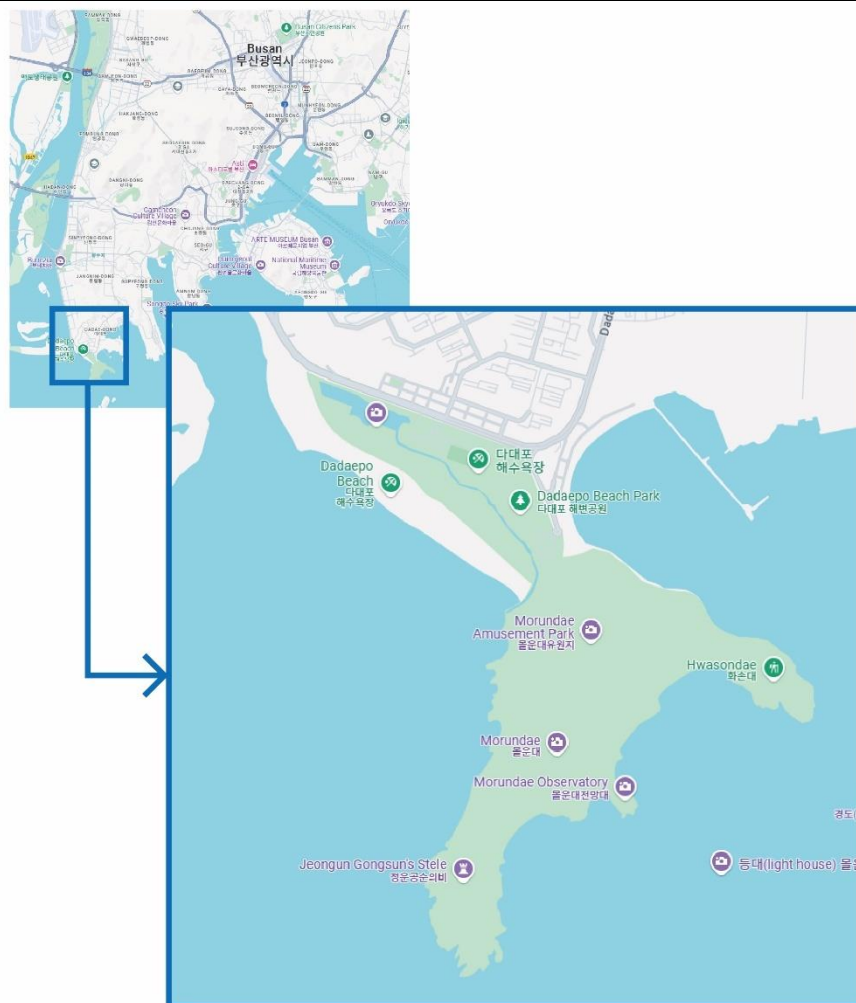


Introduction to the Sea Art Festival 2025 Exhibition Venues

Dadaepo Beach

Dadaepo Beach is located in Dadae-dong, Saha-gu, Busan, and was formed by silt deposition from the Nakdong River. During the Joseon Dynasty, it was one of the seven coastal towns of Gyeongsangnam-do and has historically served as a fortress for national defense. The name "Dadaepo" translates to "large and wide harbor." West Dadaepo Beach covers an area of 53,000 square meters, extending 900 meters in length and 100 meters in width. The average water temperature is around 21°C, making it relatively warm, while the beach has a shallow depth of about 1.5 meters. This scenic location is one of Busan's seven seas, allowing visitors to enjoy the sandy beach, tidal flat, sea, and river simultaneously, along with beautiful views of sunrises and sunsets. In October 2024, East Dadaepo Beach completed a ten-year-long coastal maintenance project, restoring its former charm with white sandy shores. Nearby attractions include the Dream of Nakjo Fountain, a beach park, a reed field, Morundae, and more. Many visitors enjoy walking barefoot on the sand, exploring tidal flats, fishing, and surfing.

1. Location



[▶ Go to Google Maps](#)

2. The View of the Exhibition Venues

① West Dadaepo Beach



② Dadaepo Beach Park




③ Dadaepo Beach Access Road




④ East Dadaepo Beach



⑤ Morundae Observatory



⑥ Gouni Ecological Trail



3. More about Dadaepo Beach (Link to read)

▷ [VISIT BUSAN Website \(West Dadaepo Beach\)](#)

▷ [VISIT BUSAN Website \(Dadaepo Beach Park\)](#)